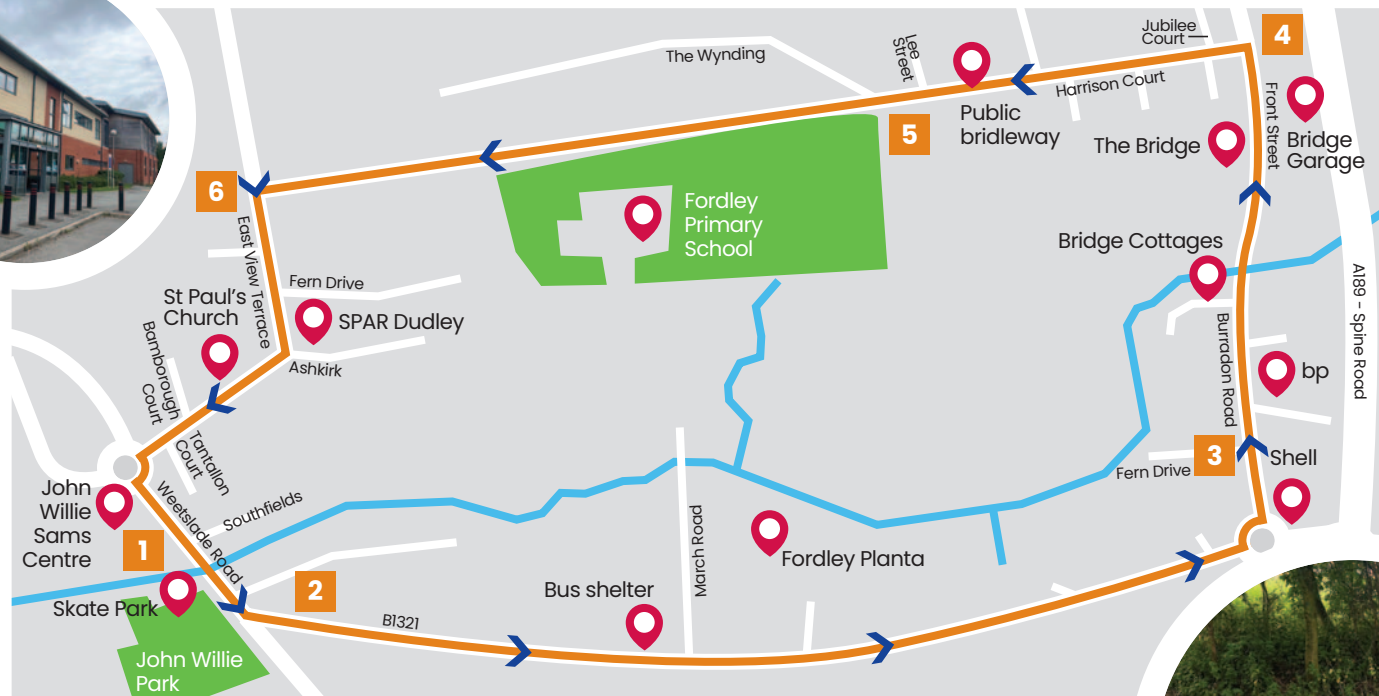




# Mineral line meander



**Approximate distance: 2 miles**  
**Expected duration: 30-40 minutes**

-  Points of interest
-  Direction of walk

## Mineral line meander

- 1** Come out of the John Willie Sams Centre entrance and turn right until you reach the main pavement and right again onto Weetslade Road. Walk past the skate park on your right and cross over the road before you reach the junction with the B1321.
- 2** Follow this path (past the bus shelter on the left) and round. You are now walking along the B1321 (lined with trees one side and lampposts on the other). Follow the pavement until you reach a mini roundabout and petrol station. Continue left on the path onto Burradon Road and down (with the petrol station to your right and Fern Drive on your left).
- 3** Walk down (past the second garage on your right and Bridge Cottages on your left) and cross straight over the next mini roundabout to stay on the same route and continue past The Bridge pub and garages.
- 4** After the garage turn left leading to Jubilee Court and Harrison Court. Walk down this path and head towards the right of way signs until you reach the junction. Take the left path and follow the path sign posted public bridleway.
- 5** Walk along the public bridleway (which is a disused mineral line) with Fordley Primary School on your left. Go through one chicane on this path and at the bollards, turn left onto the main street.
- 6** You are now on the B1319. Walk past the group of shops on your left and follow this road to pass the next shop, crossing over at the 20 speed limit sign. Continue along the pavement and head down Market Street, passing St Paul's Church on our left. Turn left at the mini roundabout, cross over and John Willie Sams is on your right.