




# Shiremoor Adventure Playground toddle



Shiremoor Adventure Playground

**Approximate distance: 2.5 miles**  
**Expected duration: 50-60 minutes**

-  Points of interest
-  Direction of walk
-  Pedestrian crossing

# Shiremoor Adventure Playground toddler

- 1** Starting at Shiremoor Adventure Playground on Brenkley Avenue, come out of the centre and cross over the road walking right and along the pavement. You will see Shiremoor Primary School on your right-hand side.
- 2** Turn left onto the pavement which snakes across the grassed area and follow this until you reach the main wagonway track (this is signposted 'Route 10 cycle route'). Turn right onto the waggonway track and continue to cross Earsdon Road at the parallel crossing.
- 3** Continue along the waggonway, you should have houses on your right and a grey metal fence on your left. Ignore the tracks to your right and keep following signs for the route 10 cycle route.
- 4** Walk underneath the bridge which is Shiremoor Bypass. As you continue on this path and round look left and you can enjoy a sea view on a clear day.
- 5** Keep to the right-hand path and walk upwards with the bypass to your right-hand side (hidden by greenery). Ignore the two paths to the left-hand side and stay to the main path. Stick to the right path!
- 6** Continue along the path closest to the main road and roundabout where you will see signs for Earsdon and Whitley Bay (Earsdon View housing estate on your right-hand side of the roundabout). Keep walking along this path and look to your left for the horses in the field and in the distance the Cheviots which are visible on a good day.
- 7** When you reach the edge of the horses fence do not follow the path round but take a sharp right to walk down a small dirt bridleway path (through the field) with horses in another field to your left. This path leads you directly to a double set of traffic lights (A186) and a pedestrian crossing next to the roundabout. Cross over here and continue on the small grey gravel track ahead.
- 8** You will walk past the 20 speed limit sign and continue to walk up to join the main pavement leading into Shiremoor. You will pass the pub on your left and terraced houses leading onto the main route of Park Lane. Continue to walk up and over the Metro Bridge.
- 9** Cross at the pedestrian crossing at Park Stores and turn left to follow the main pavement up and past the shop on your right.
- 10** Follow the pavement until you see the signpost on the opposite side of the road on your left for the Adventure Playground and the 20 speed limit sign. Turn right to walk down Brenkley Avenue passing St Marks Church. The Adventure Playground is on your right-hand side.

**Please note some points of this route are secluded (points 3 and 4).**