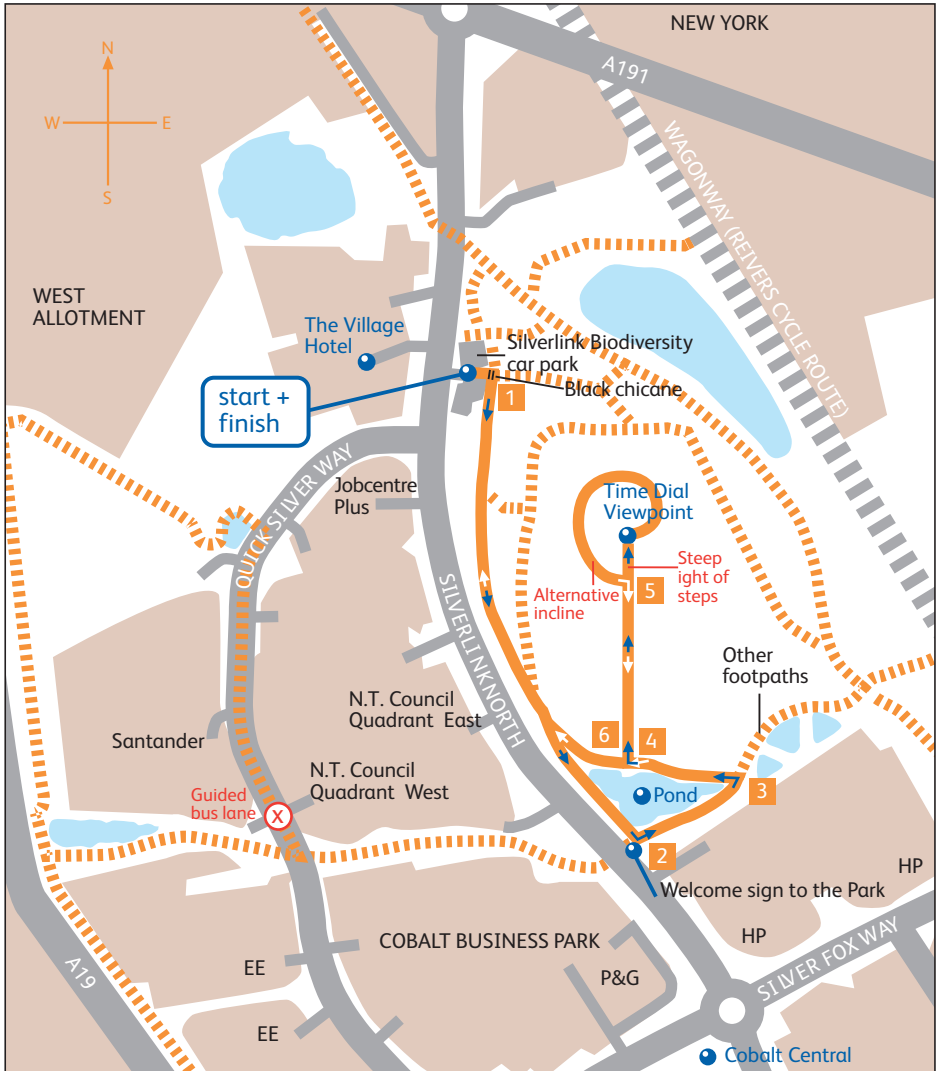


# Cobalt

## Time-dial Viewpoint

Healthy Walks in North Tyneside







A moderate self-led walk of 1 mile taking approximately 20 minutes.

Please note: Including stairs or steep spiral incline.

Map printed with permission of Ordnance Survey

### Key to route

-  Direction of walk
-  Return (if by same path)
-  Take care
-  Landmark

- 1 From the Silverlink Biodiversity Car Park directly opposite the Village Hotel, walk through the black chicane in the centre of the car park and turn right to follow the grey gravel path on the low level, parallel with Silverlink North (on your right). As you walk ignore two minor paths off to your left (by black waymarker posts) and carry along the main path to the end.
- 2 Welcome sign to the Park is here. Turn left at the edge of the pond take the left fork past the pond (with the pond to your left).
- 3 At the end of this path and pond, turn sharp left to walk around the pond edge.
- 4 At the path junction, turn right to head up towards the Time-Dial which you will see straight ahead of you. This is a small incline ahead.
- 5 At the base of the hill you can choose either to climb the 43 steps direct to the top or take the path on your left which winds its way gradually up to the Time-Dial.

From the top of the hill (reputed to be the highest point in North Tyneside, and certainly an excellent vantage point) take time to enjoy the 360° view. Follow the path which winds you back down on the outside until you reach the bottom path again to walk back down the decline.

- 6 Facing the pond, turn right onto a small path. This will take you back to the low grey gravel path once again where you head right to stay on this path to return to your starting point.